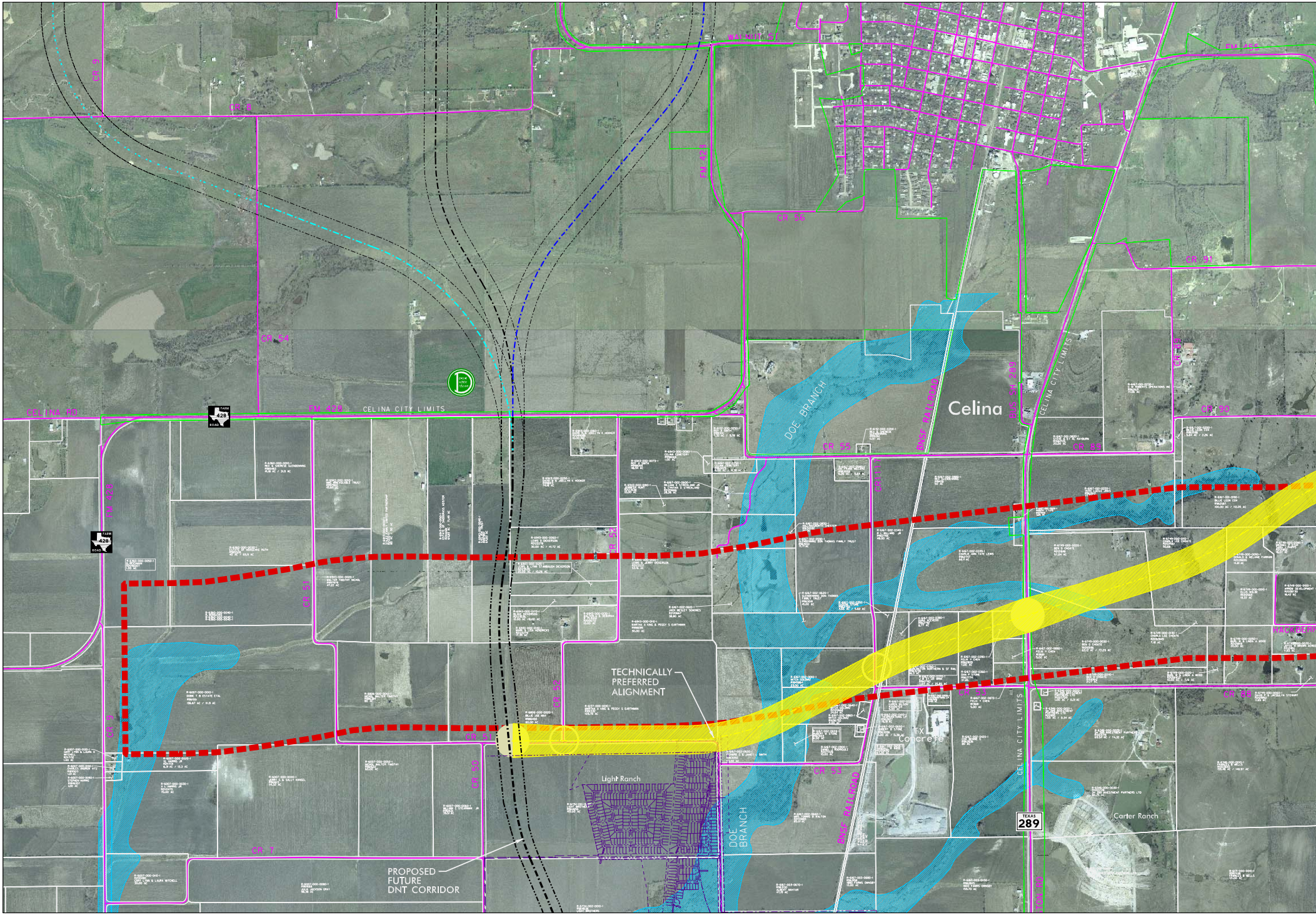
CR 9
CR 8
WACHITA ST
FM 455
FM 428
CR 56
CR 91
CR 54
CELINA RD
FM 428
CELINA CITY LIMITS
428
FARM ROAD
DOE BRANCH
CR 55
BNSF RAILROAD
Celina
US 289
CELINA CITY LIMITS
CR 89
CR 90
FM 410
CR 51
CR 52
HACKBERRY
TECHNICALLY PREFERRED ALIGNMENT
CR 51
CR 52
TX Concrete
CR 88
CR 50
Light Ranch
CR 53
DOE BRANCH
BNSF RAILROAD
CELINA CITY LIMITS
TEXAS 289
Carter Ranch
CR 7
PROPOSED FUTURE DNT CORRIDOR
CR 9
PRESTON RD

.../CADD/Exhibits/rsoverall.dgn 11/09/2006 02:44:20 PM

Collin County Outer Loop

Dallas North Tollway Extension to US 75

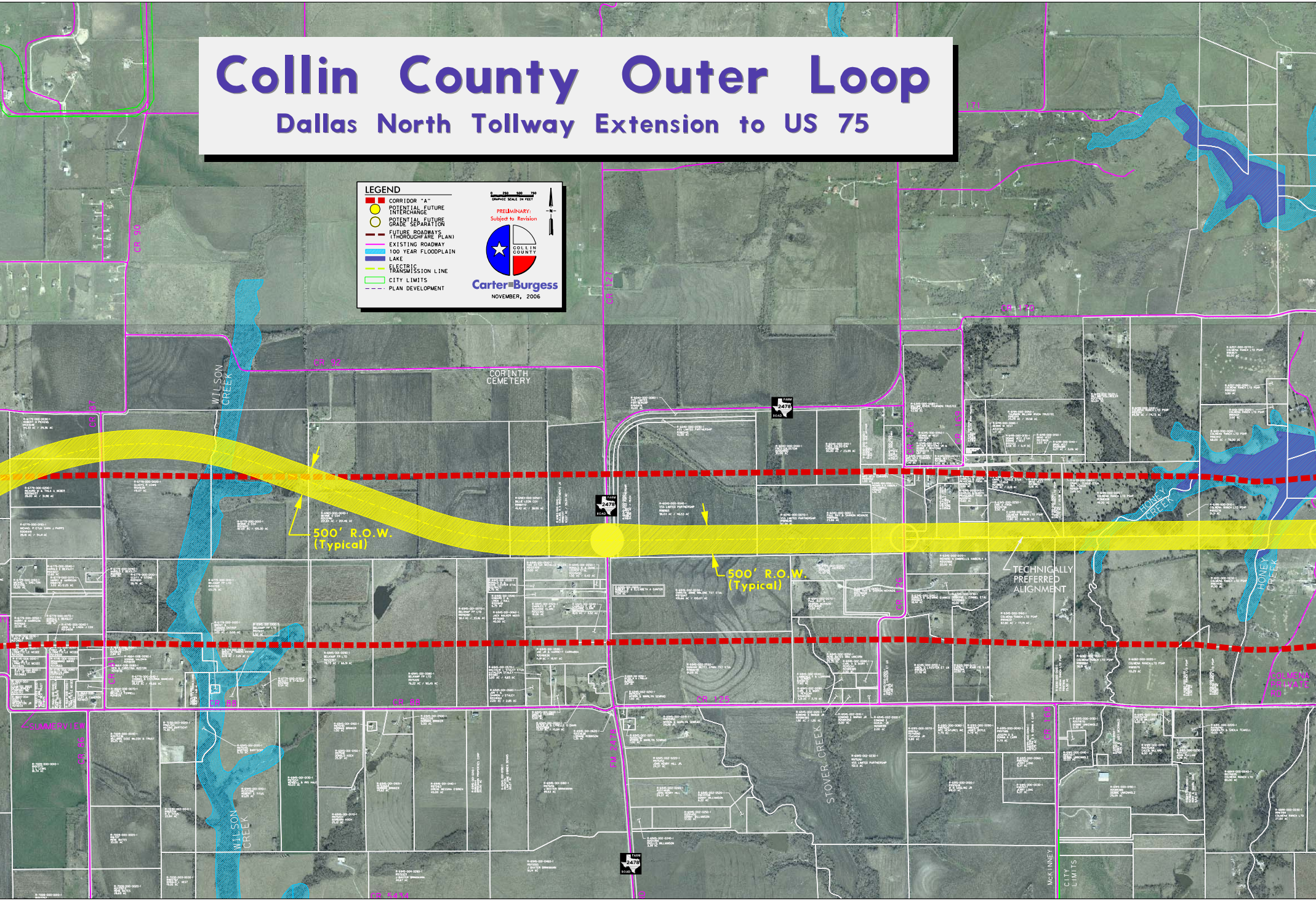
LEGEND
CORRIDOR "A"
POTENTIAL FUTURE INTERCHANGE
POTENTIAL FUTURE GRADE SEPARATION
FUTURE ROADWAYS (THOROUGHFARE PLAN)
EXISTING ROADWAY
100 YEAR FLOODPLAIN
LAKE
ELECTRIC TRANSMISSION LINE
CITY LIMITS
PLAN DEVELOPMENT
0 250 500 750
GRAPHIC SCALE IN FEET
N
PRELIMINARY: Subject to Revision
COLLIN COUNTY
Carter Burgess
NOVEMBER, 2006
CR 90
CR 92
CR 87
CR 127
CR 171
CR 170
CR 126
CR 169
CR 168
CR 88
CR 86
CR 125
CR 5434
FM 2478
2478
FARM ROAD
WILSON CREEK
STOVER CREEK
HONEY CREEK
CORINTH CEMETERY
SUMMERVIEW
COLMENA PRIVATE RD
500' R.O.W. (Typical)
500' R.O.W. (Typical)
TECHNICALLY PREFERRED ALIGNMENT
McKINNEY CITY LIMITS

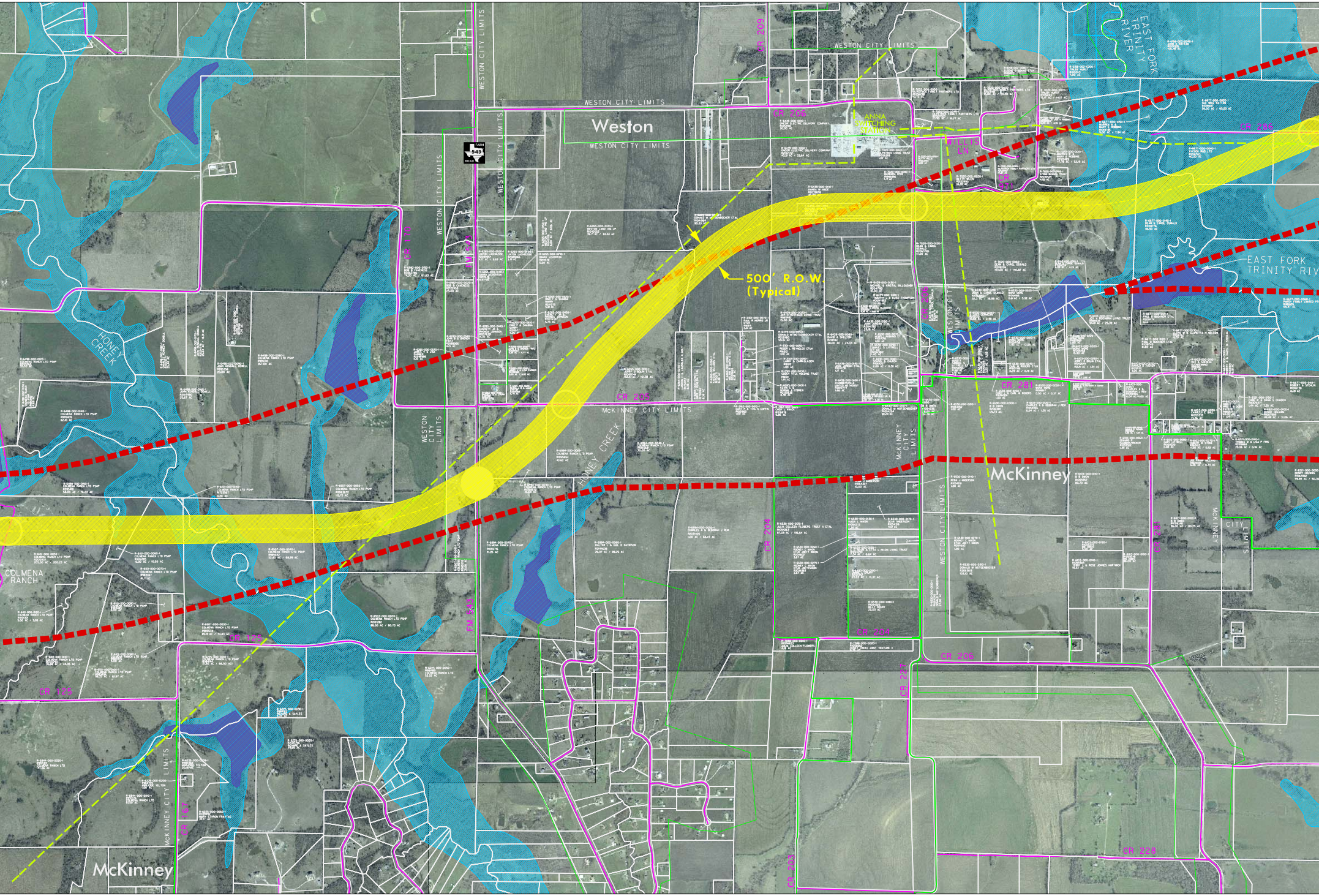
Weston
WESTON CITY LIMITS
WESTON CITY LIMITS
WESTON CITY LIMITS
CR 209
CR 206
ANNA SWITCHING STATION
WILLIS LN
EAST FORK TRINITY RIVER
CR 266
EAST FORK TRINITY RIV
FARM 543 ROAD
FM 543
CR 170
WESTON CITY LIMITS
HONEY CREEK
500' R.O.W. (Typical)
CR 205
CR 205
McKINNEY CITY LIMITS
WESTON CITY LIMITS
CR 281
McKINNEY CITY LIMITS
McKinney
HONEY CREEK
CR 204
CR 204
WESTON CITY LIMITS
McKINNEY CITY LIMITS
COLMENA RANCH
CR 125
CR 125
FM 543
CR 206
CR 227
McKINNEY CITY LIMITS
CR 167
McKinney
CR 203
CR 228

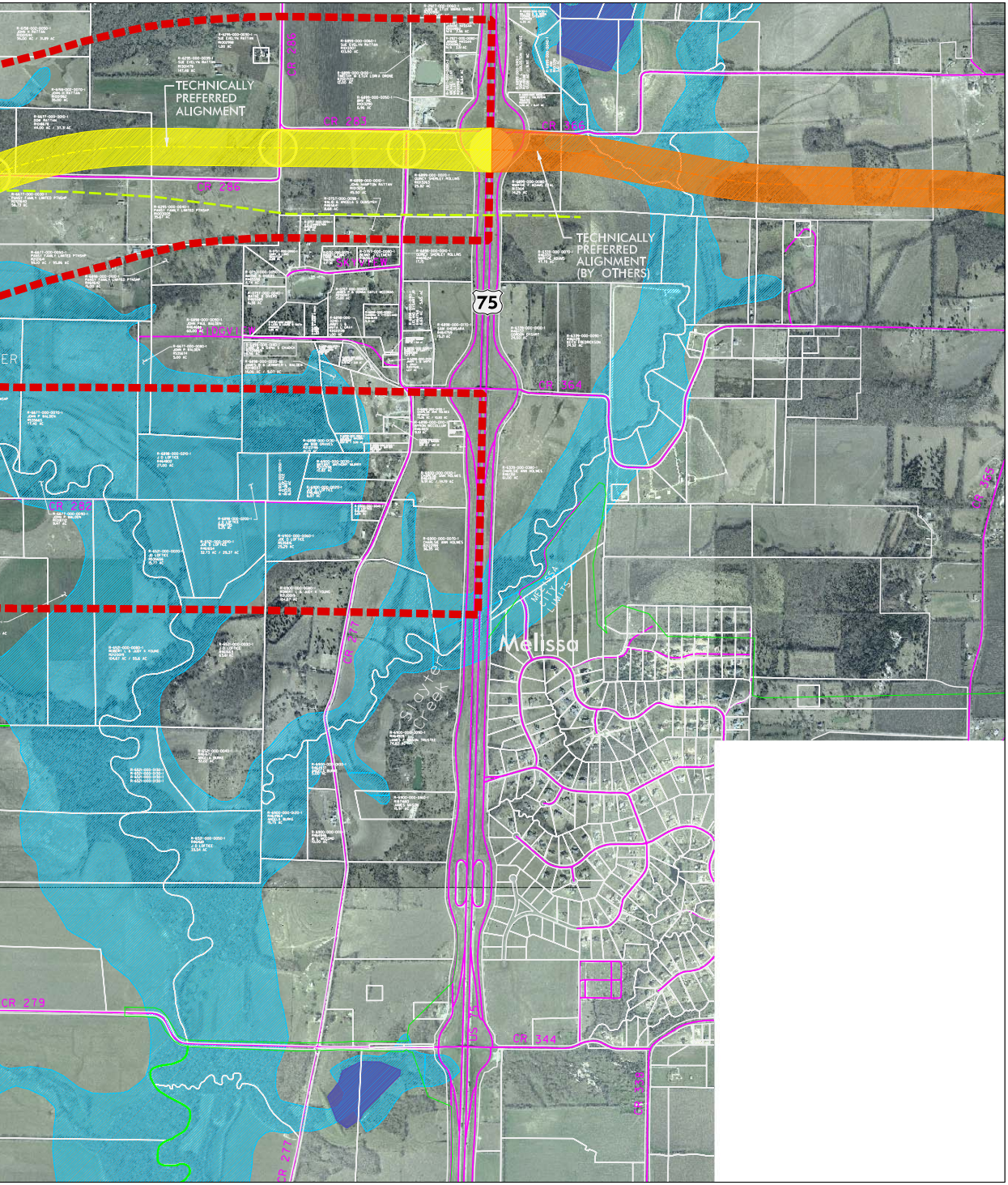
TECHNICALLY PREFERRED ALIGNMENT
CR 286
CR 283
CR 366
CR 286
TECHNICALLY PREFERRED ALIGNMENT (BY OTHERS)
75
SKYVIEW
RIDGVIEW
ER
CR 364
CR 365
CR 282
MELISSA CITY LIMITS
Melissa
CR 277
Slayter Creek
CR 279
US 75
CR 344
CR 338
CR 277