Proposed Precinct Splits 2025

Effective January 1, 2026

Revised 9/30/2025

Precinct: 008/100

Active Voters: 6851
City: Lowry Crossing, Princeton, Unincorporated
ISD: Princeton, Farmersville, Wylie
ETJ: Lowry Crossing, Princeton, McKinney
Zip: 75002, 75069, 75407, 75098, 75166, 75173, 75442
SUD/MUD/WSC/MMD/MDD: CCMUD4, CCMUD2, CCMUD10,
Culleoka WSC,
Tickey Creek MMD of CC
Commissioner: 2–Williams
JP District: 3–Missildine
Constable: 3-Knapp
TX House: 89
TX School Board: 12
TX Senate: 8

Possible Split: FM 3286 east to FM 546, north on FM 982.

FINAL SPLIT: FM 3286 (precinct line) northeast to FM 546, east to FM 982, north to County Road 744, east on County Road 744 to County Road 1212, north to precinct line on FM 3364.

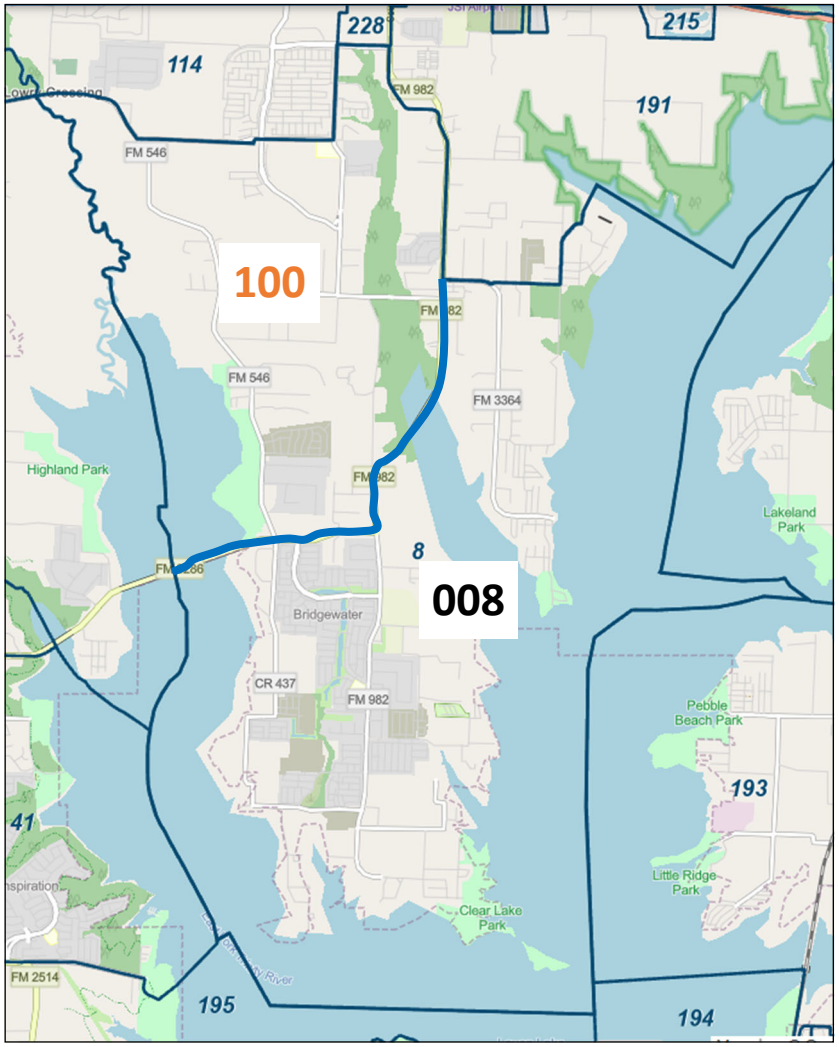

100
City: Lowry Crossing, Princeton, Unincorporated
ISD: Princeton
ETJ: Princeton, Lowry Crossing, McKinney
Zip: 75069, 75407
WSC: Culleoka
MUD: CCMUD4

008
City: Unincorporated
ISD: Princeton, Farmersville, Wylie
ETJ: Princeton
Zip: 75002, 75407, 75098, 75166, 75442, 75173
WSC: Culleoka
MUD: CCMUD2, CCMUD4, CCMUD10, Tickey Creek MMD of CC

Precinct in orange have been reused from precincts <150 voters that were combined.

Precinct: 009/257

Active Voters: 5018
City: Princeton, Unincorporated, New Hope, McKinney-SMD1
ISD: Princeton, McKinney-SMD5
ETJ: New Hope, McKinney, Princeton
Zip: 75071, 75407
SUD/MUD/WSC/MMD/MDD: Milligan WSC, North Collin, Windmill Estates Water
Commissioner: 3-Hale
JP District: 2-Skinner
Constable: 2-Kurtz
TX House: 67
TX School Board: 12
TX Senate: 8
US House (Congress): 3

Possible Split: E. New Hope Rd (FM 1827) @ County Road 408, County Road 408 east, northeast to FM 75.

FINAL SPLIT: E New Hope Rd (FM 1827) @ County Road 408, County Road 408 east, northeast to FM 75.

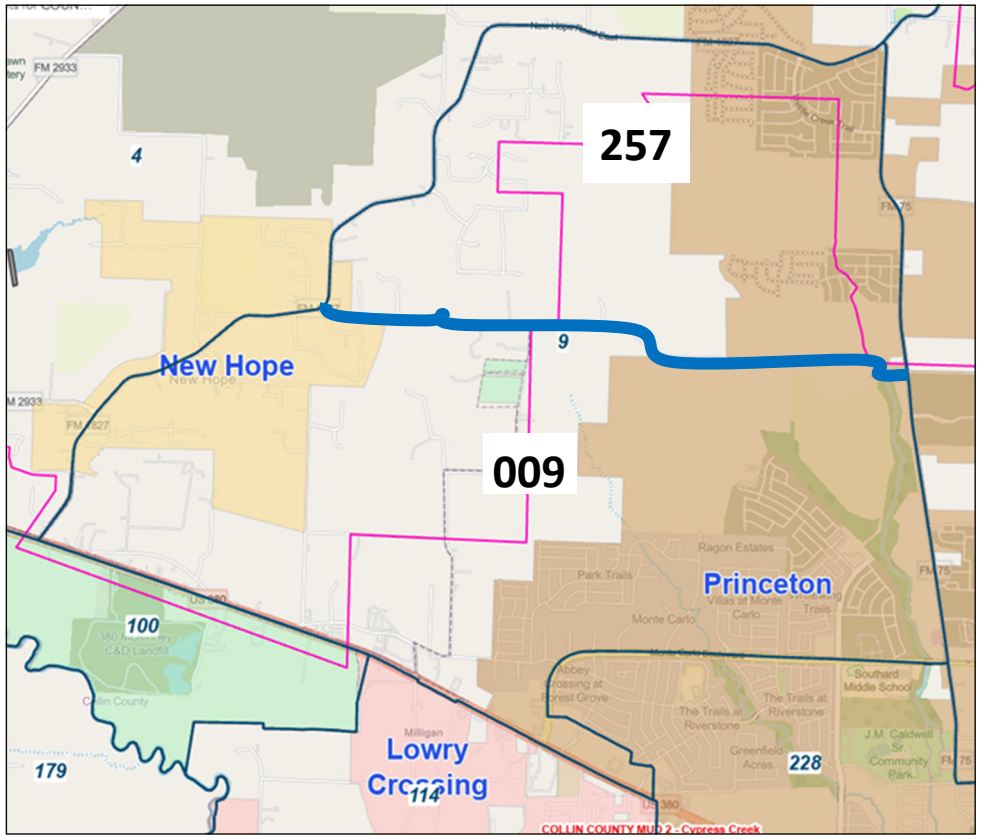

009
City: Princeton, New Hope, McKinney-SMD1, Unincorporated
ISD: Princeton, McKinney-SMD5
ETJ: Princeton, McKinney, New Hope
Zip: 75071, 75407
SUD: North Collin, Milligan

257
City: Princeton, New Hope, Unincorporated
ISD: Princeton, McKinney-SMD5
ETJ: McKinney, Princeton
Zip: 75071, 75407
SUD: North Collin, Windmill Estates Water, North Collin

Precinct: 011/189

Active Voters: 4739
City: Unincorporated, Farmersville
ISD: Farmersville, Bland, Princeton
ETJ: Farmersville, Princeton, Blue Ridge
Zip: 75173, 75442
SUD/MUD/WSC/MMD/MDD: Lakehaven MUD, North Farmersville WSC, Copeville SUD-SMD2,4, Caddo Basin SUD, Double R MUD #2A
Commissioner: 3–Hale
JP District – 2-Skinner
Constable: 2-Kurtz
TX House: 67
TX School Board: 12
TX Senate: 8
US House (Congress): 3

Possible Split: S. State Highway 78 at Pecan Creek Dr., north on 78 thru Hwy 380 up to Sycamore St., west on Sycamore St. to N Main St., north to White St. where it intersects with precinct line.

FINAL SPLIT: S. State Highway 78 at Pecan Creek Dr., north on 78 thru Hwy 380 up to Sycamore St., west on Sycamore St. to N Main St., north to White St. where it intersects with precinct line.

Red line shows where precincts 189 & 190 were combined to create precinct 189.

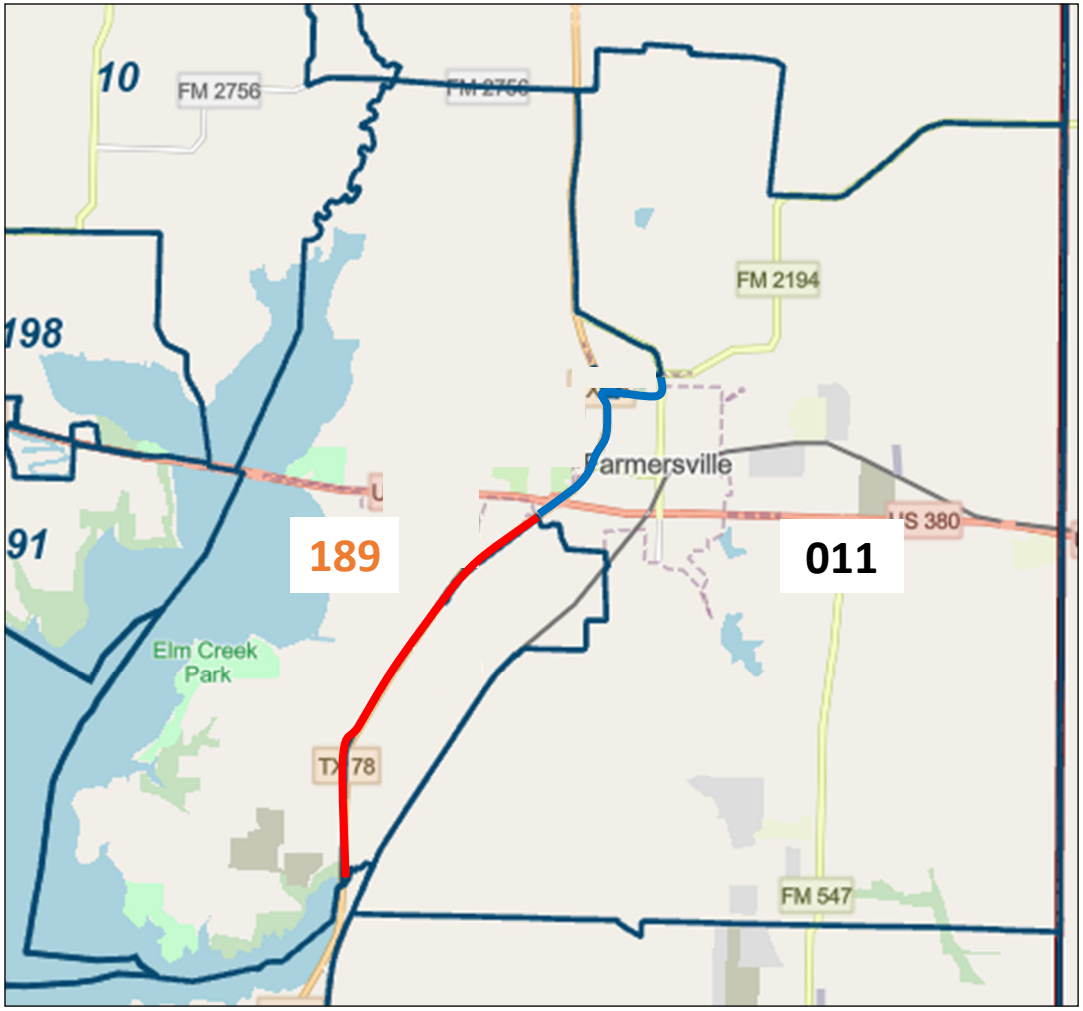

011
City: Unincorporated, Farmersville
ISD: Bland, Farmersville
ETJ: Farmersville
Zip: 75442, 75173
MUD: Double R MUD #2A
SUD: Copeville-SMD2,4, Caddo Basin
WSC: North Farmersville

189
City: Unincorporated, Farmersville
ISD: Farmersville, Princeton
ETJ: Blue Ridge, Farmersville, Princeton
Zip: 75442
MUD: Lakehaven
SUD: Copeville-SMD2,4
WSC: North Farmersville

Precinct in orange have been reused from precincts <150 voters that were combined.

Precinct: 016/185

Active Voters: 5724
City: Melissa, Anna, McKinney-SMD1
ISD: Melissa, McKinney-SMD2, Anna
ETJ: Anna, McKinney, Melissa
Zip: 75409, 75454, 75071
SUD/MUD/WSC/MMD/MDD: North Collin, McKinney MUD1 of CC-SMD1,3,4
Commissioner: 3-Hale
JP District: 1-Raleeh
Constable: 1-Carpenter
TX House: 67
TX School Board: 12
TX Senate: 8
US House (Congress): 3

Possible Split: Melissa Rd west to east

FINAL SPLIT: Melissa Rd west to east, precinct line to precinct line.

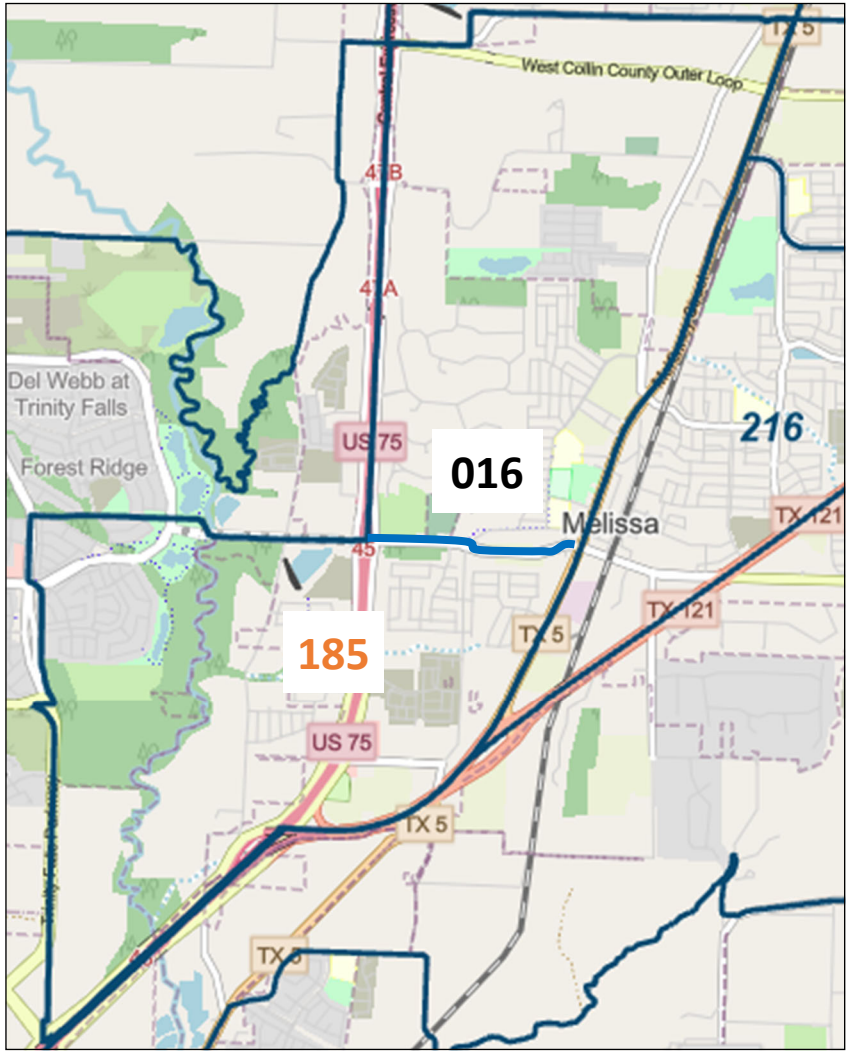

016
City: Melissa, Anna
ISD: Melissa, Anna
ETJ: Anna, Melissa
Zip: 75409, 75454
SUD: North Collin

185
City: McKinney-SMD1, Melissa
ISD: Melissa, McKinney-SMD2
ETJ: Melissa, McKinney
Zip: 75454, 75071
MUD: McKinney MUD1 of Collin County – SMD1,3,4
SUD: North Collin

Precinct in orange have been reused from precincts <150 voters that were combined.

Precinct: 017/187/188

Active Voters: 5777

City: Anna, Unincorporated
ISD: Anna, Van Alstyne
ETJ: Anna, Van Alstyne
Zip: 75409, 75495
SUD/MUD/WSC/MMD/
MDD: Van Alstyne MUD2,
Collin County MUD12,
Mustang SUD-SMD4, South
Grayson SUD
Commissioner: 3-Hale
JP District: 1- Raleeh
Constable: 1-Carpenter
TX House: 61
TX School Board: 12
TX Senate: 8
US House (Congress): 3

Possible Split: US 75 North from Grayson County to South to precinct line ***OR*** County Road 371 east at US 75 to County Road 373 east toward N. State Hwy 5(N Powell Pkwy.).

FINAL SPLITS (2): 1) County Road 371 at US Hwy 75, east then southeast on County Road 371 to Hwy 5 (N Powell Pkwy.), 2) W. Rosamond Pkwy. east to northeast to Hwy 5 (N. Powell Pkwy.).

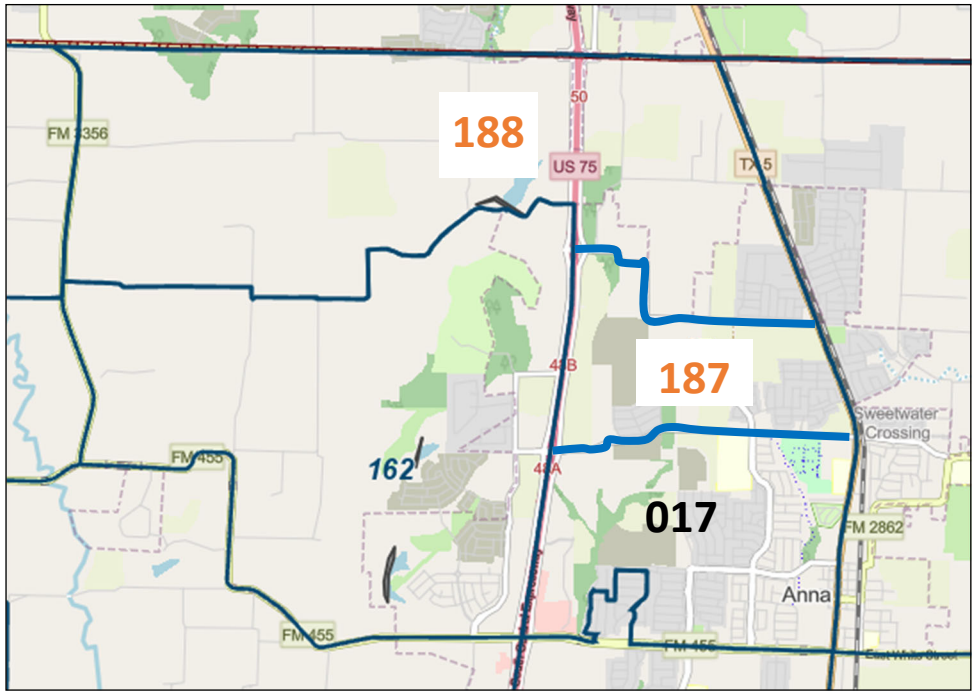

017
City: Anna, Unincorporated
ISD: Anna
ETJ: Anna
Zip: 75409

187
City: Anna, Unincorporated
ISD: Van Alstyne, Anna
ETJ: Anna, Van Alstyne
Zip: 75409
MUD/SUD: Van Alstyne MUD2 of CC

188
City: Unincorporated
ISD: Van Alstyne, Anna
ETJ: Van Alstyne, Anna
Zip: 75409, 75495
MUD/SUD: Mustang SUD-SMD4, Van Alstyne MUD2 of CC, Collin County MUD12, South Grayson

Precincts in orange have been reused from precincts <150 voters that were combined.

Precinct: 029/263

Active Voters: 5370

City: Celina
ISD: Celina, Prosper
ETJ: Celina
Zip: 75009, 75078
SUD/MUD/WSC/MMD/MDD: Collin County MUD1
Commissioner: 1-Fletcher
JP District: 4-Venegoni
Constable: 4-Asher
TX House: District 66
TX School Board: 12
TX Senate: 8
US House (Congress): 4

Possible Split: Doe Branch Creek west to east (splits too many properties) ***OR*** West Punk Carter Pkwy. east to S Dallas Pkwy, South Dallas Pkwy. south to Light Farms Way, Light Farms Way north to W. Outer Loop ***OR*** West Punk Carter Pkwy. east to Light Farms Way, Light Farms Way north to West Outer Loop ***OR*** North to South on South Dallas Pkwy.

FINAL SPLIT: North to south on South Dallas Pkwy.

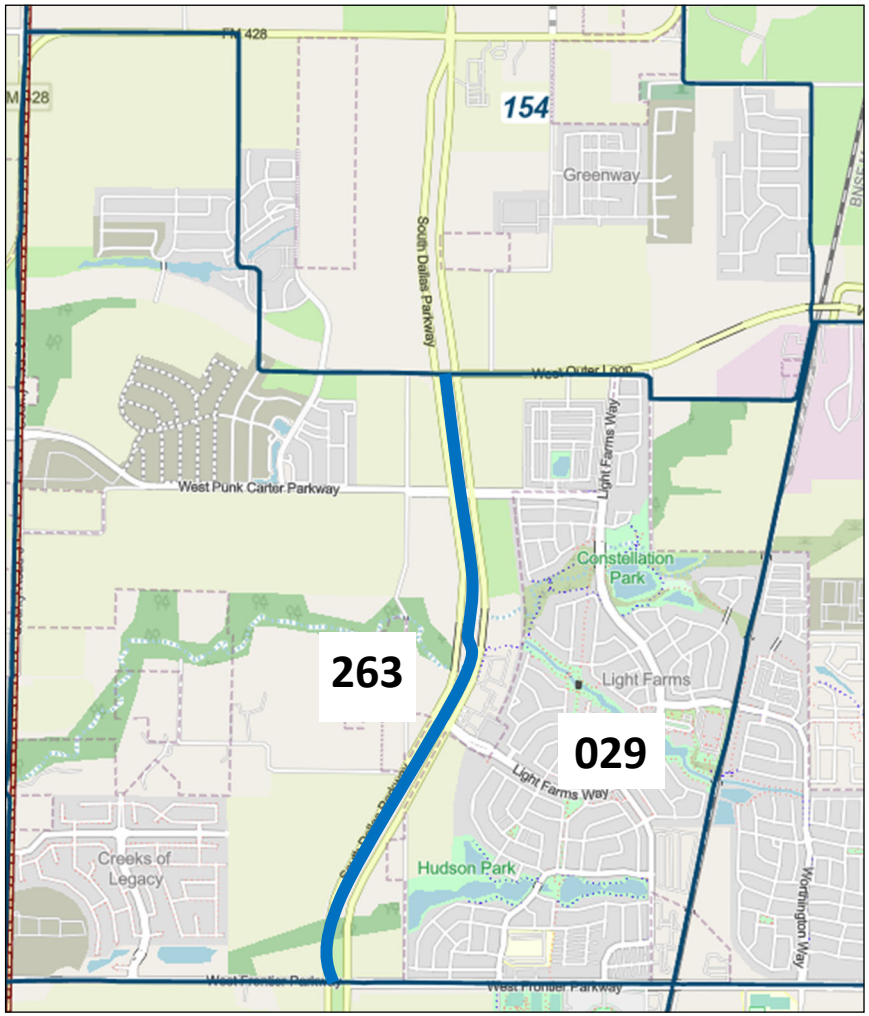

029
City: Celina
ISD: Celina, Prosper
ETJ: Celina
Zip: 75009, 75078
MUD: Collin County MUD1

263
City: Celina
ISD: Celina, Prosper
ETJ: Celina
Zip: 75009, 75078

Precinct: 030/264

Active Voters: 4607
City: Frisco
ISD: Frisco
Zip: 75033
Commissioner: 1-Fletcher
JP District: 4-Venegoni
Constable: 4-Asher
TX House: 66
TX School Board: 12
TX Senate: 30
US House (Congress): 4

Possible Split: Dallas Pkwy. at All Stars Ave. (road not complete yet) to the east to North County Rd., south on North County Rd. to Meadow Hill Dr., Meadow Hill Dr. east to Preston Rd. ***OR*** North to South on North County Rd.

FINAL SPLIT: North to south on North County Rd.

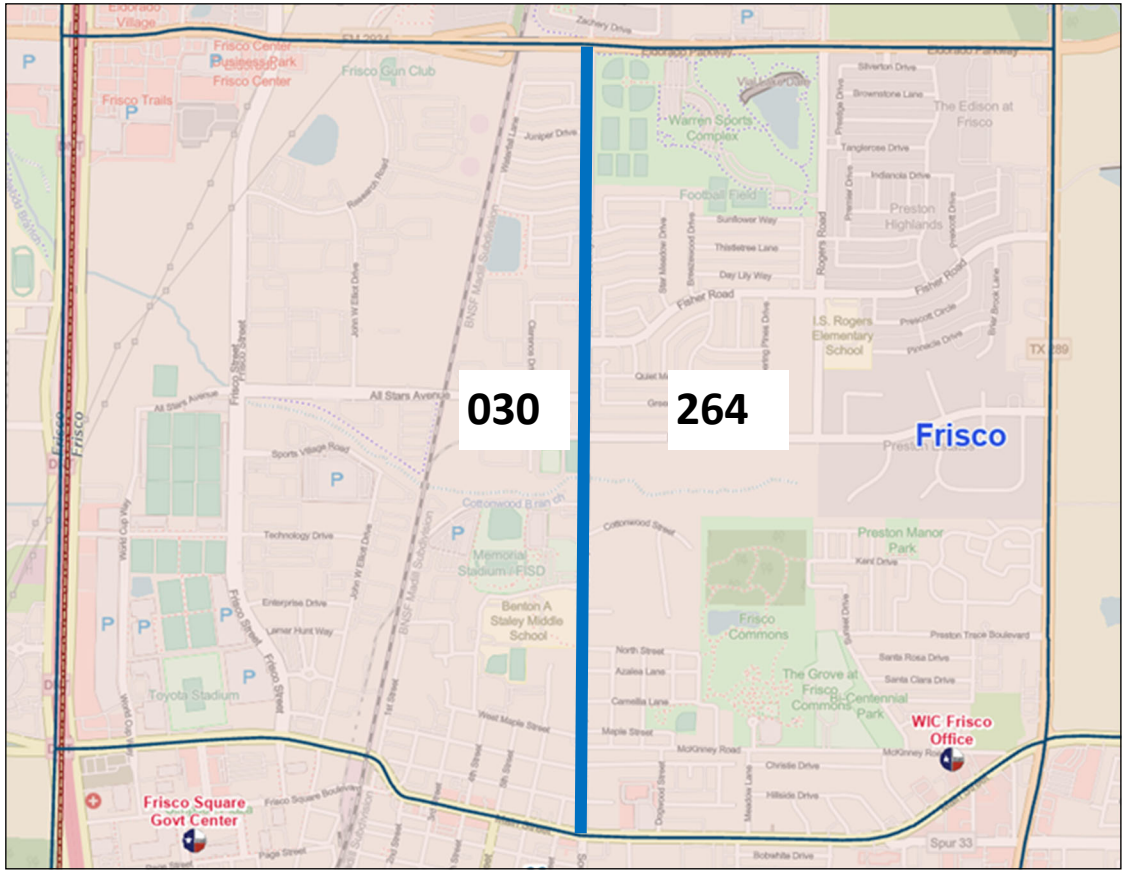

030
City: Frisco
ISD: Frisco
Zip: 75033

264
City: Frisco
ISD: Frisco
Zip: 75033

Precinct: 33/194

Active Voters: 7155
City: Unincorporated, Lavon, Nevada
ISD: Wylie, Rockwall, Community, Royse City
ETJ: Wylie, Lavon, Fate, Nevada
Zip: 75087, 75166, 75173, 75189
SUD/MUD/WSC/MMD/MDD: Elevon MUD1-A, Collin County MUD6, Collin County MUD5, Barefoot Ranch MUD, Bear Creek SUD, Nevada SUD
Commissioner: 2-Williams
JP District: 2-Skinner
Constable: 2-Kurtz
TX House: 89
TX School Board: 12
TX Senate: 8
US House (Congress): 3

Possible Split: East on TX 78(S State Highway 78) to TX 78 Bus, FM 2755(McClendon Rd), South on FM 2755 at County Road 541 (Watkins Rd), Follow FM 2755 to precinct line at County Road 589 ***OR*** N TX 205 between County Road 945 and County Road 483, East on County Road 483 from TX 205, follow County Road 483 North to W. Lavon Trail Pkwy. (County Road 483), continue East (right) on W. Lavon Trl. Pkwy., left (North) on Rosewood Dr. to McClendon Rd. (FM 2755), Right (East) on FM 2755 to County Road 541 (Watkins Rd.), continue on until Precinct Line at County Road 590.

FINAL SPLIT: East on TX 78 (S. State Highway 78) to Green Dr. South on Green Dr to S Main St. (TX 78). East to McClendon Rd. (TX 78 Bus, Watkins Rd.) to precinct line at County Raod 589.

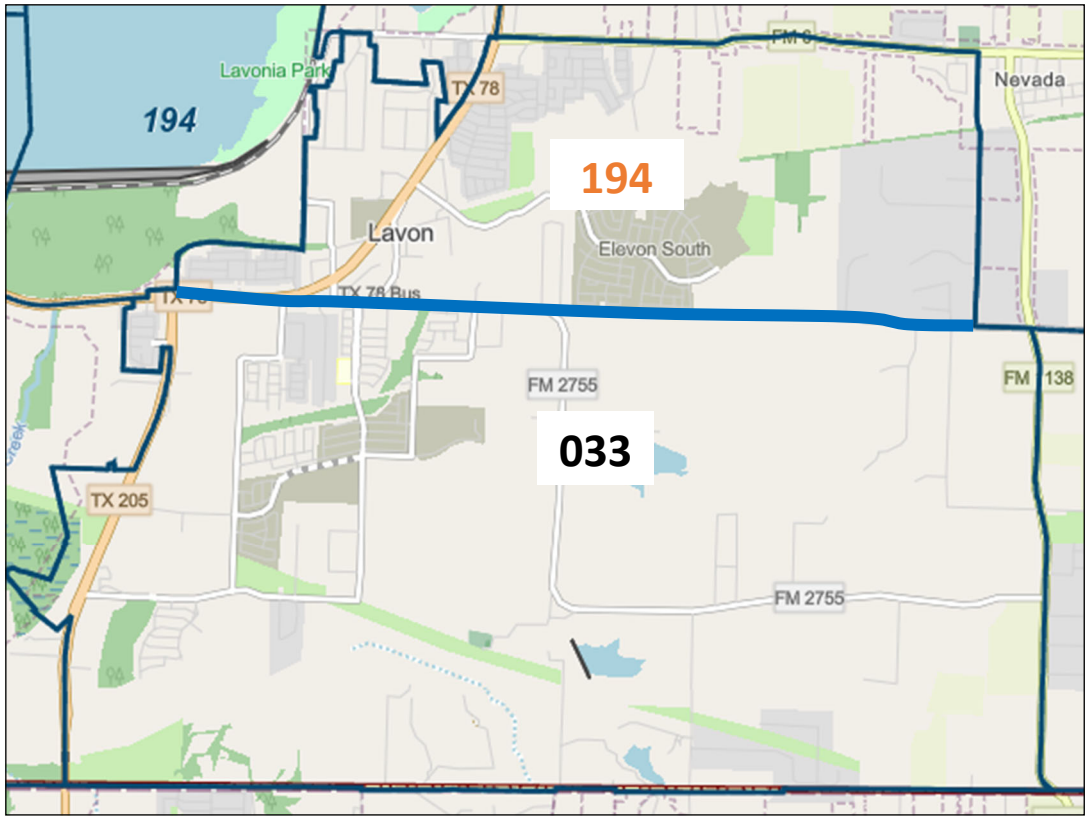

033
City: Unincorporated, Lavon
ISD: Community, Wylie, Rockwall, Royse City
ETJ: Wylie, Lavon, Fate
Zip: 75166, 75087, 75189
MUD: Collin County MUD5, Collin County MUD6, Elevon MUD1-A
SUD: Bear Creek, Nevada

194
City: Lavon, Nevada
ISD: Community
ETJ: Lavon, Nevada
Zip: 75166, 75173
MUD: Elevon MUD1-A
SUD: Bear Creek, Nevada

Precinct in orange have been reused from precincts <150 voters that were combined.

Precinct: 041/255

Active Voters: 5058
City: Unincorporated, St. Paul, Lucas, Wylie
ISD: Wylie, Lovejoy, Princeton
ETJ: Lucas, St. Paul, Wylie
Zip: 75002, 75098
SUD/MUD/WSC/MMD/MDD: Seis Lagos SUD, CCWCID3, Wylie Northeast SUD
Commissioner: 2-Williams
JP District: 3-Missildine
Constable: 3-Knapp
TX House: 89
TX School Board: 12
TX Senate: 8
US House (Congress): 3

FINAL SPLIT: East on Osage Ln. from Southview Dr. (FM 1378), cut north up between subdivisions. This cut is also the vertical boundary line for Seis Lagos Utility District and Collin County WCID3. Head east following the same boundary lines. At boundary line end head northeast on service road until it connects with Brockdale Park Rd. Follow Brockdale Parkdale Rd. southeast to lake. Cross lake horizontally to precinct line.

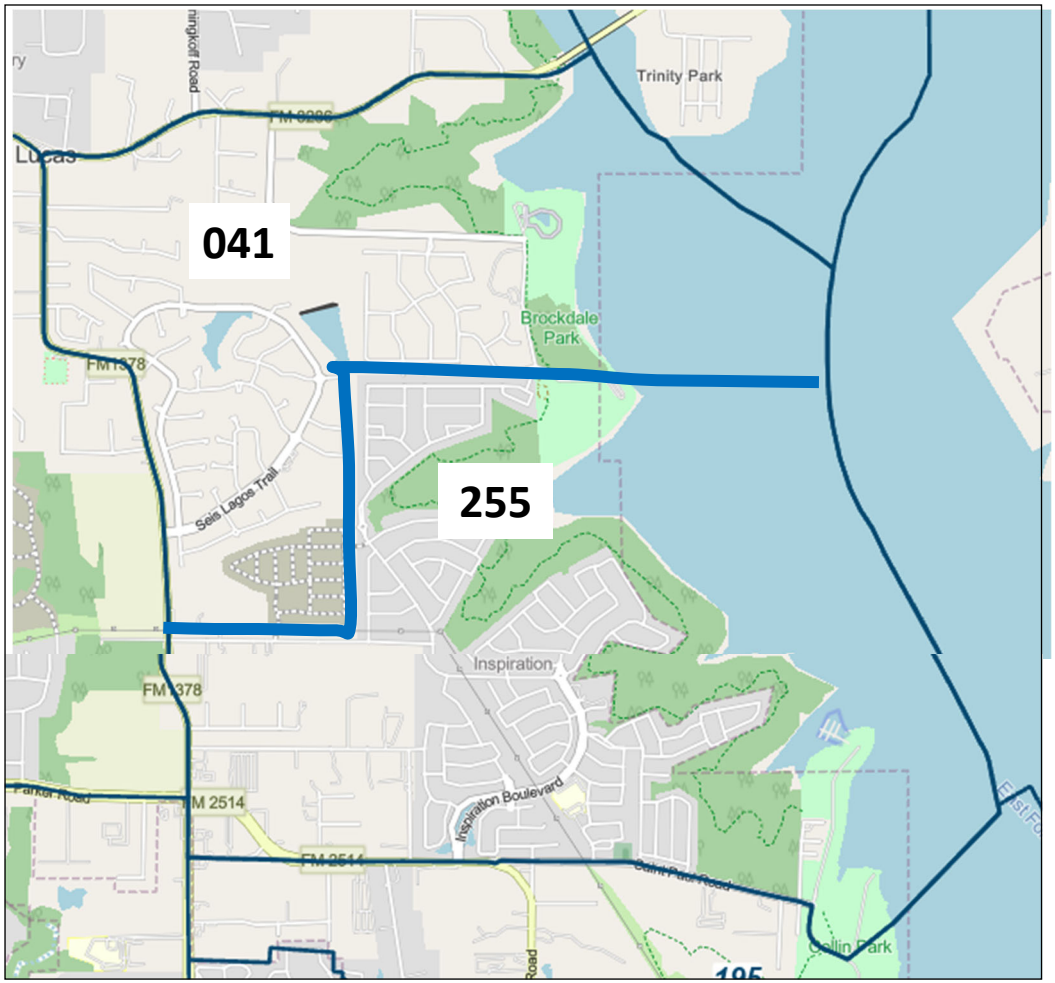

041
City: Lucas
ISD: Lovejoy, Wylie
ETJ: Lucas
Zip: 75002, 75098
SUD: Seis Lagos

255
City: Unicorporated, Lucas, St Paul, Wylie
ISD: Lovejoy, Wylie
ETJ: Lucas, Wylie, St Paul
Zip: 75098
WCID: Collin County WCID3
SUD: Wylie Northeast

Precinct: 057/259

Active Voters: 4866
City: McKinney-SMD3
ISD: McKinney-SMD3
Zip: 75070, 75071, 75072
Commissioner: 3-Hale
JP District: 1-Raleeh
Constable: 1-Carpenter
TX House: 61
TX School Board: 12
TX Senate: 8
US House (Congress): 3

Possible Split: Northwest on North Hardin Blvd. from precinct line to West White Ave., West White Ave. to right on Bois D'Arc Rd. Southeast on Bois D'Arc Rd. to US75/TX121 ***OR*** east on Virginia Pkwy. from precinct line to N. Jordan Rd., left or north on N Jordan Rd to Bois D'Arc Rd., right on Bois D'Arc Rd,. continue east to US 75/TX121

FINAL SPLIT: Virginia Pkwy. from east to west from precinct line to precinct line.

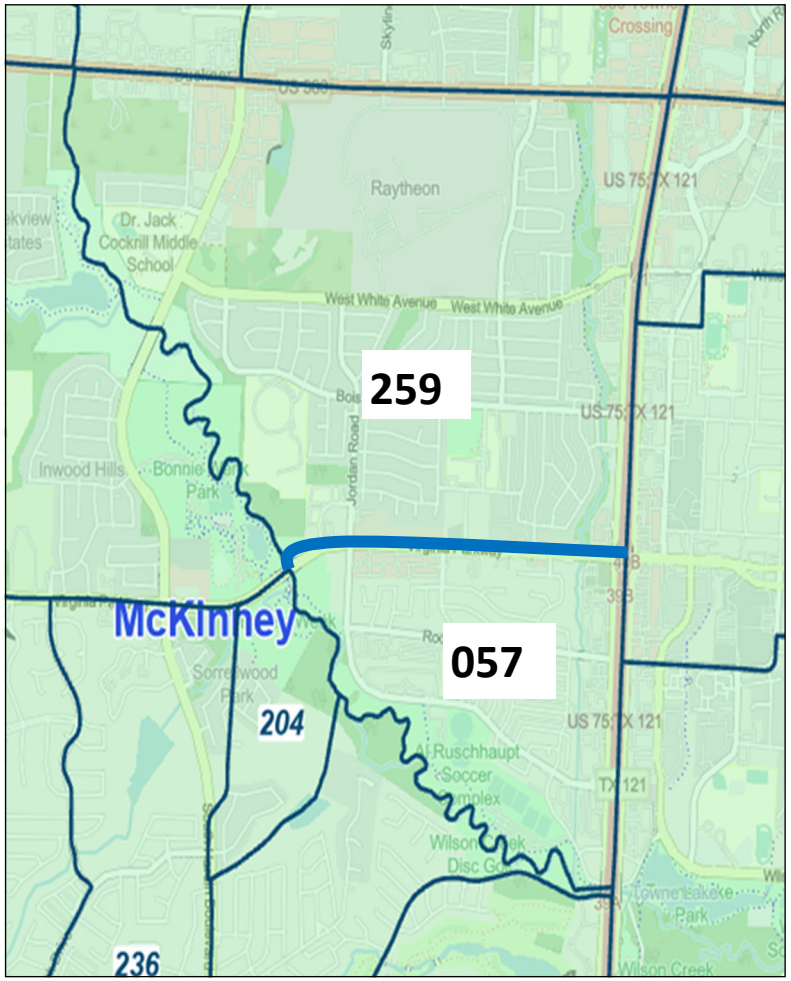

057
City: McKinney-SMD3
ISD: McKinney-SMD3
Zip: 75072,75070

259
City: McKinney-SMD3
ISD: McKinney-SMD3
Zip: 75071

Precinct: 125/258

Active Voters: 4907

City: Richardson, Garland
ISD: Plano
Zip: 75082, 75044, 75094
Commissioner: 2-Williams
JP District: 2-Skinner
Constable: 2-Kurtz
TX House: 33
TX School Board: 12
TX Senate: 2
US House (Congress): 32

Possible Split: North to South on Brand Rd.

FINAL SPLIT: North to South on Brand Rd.

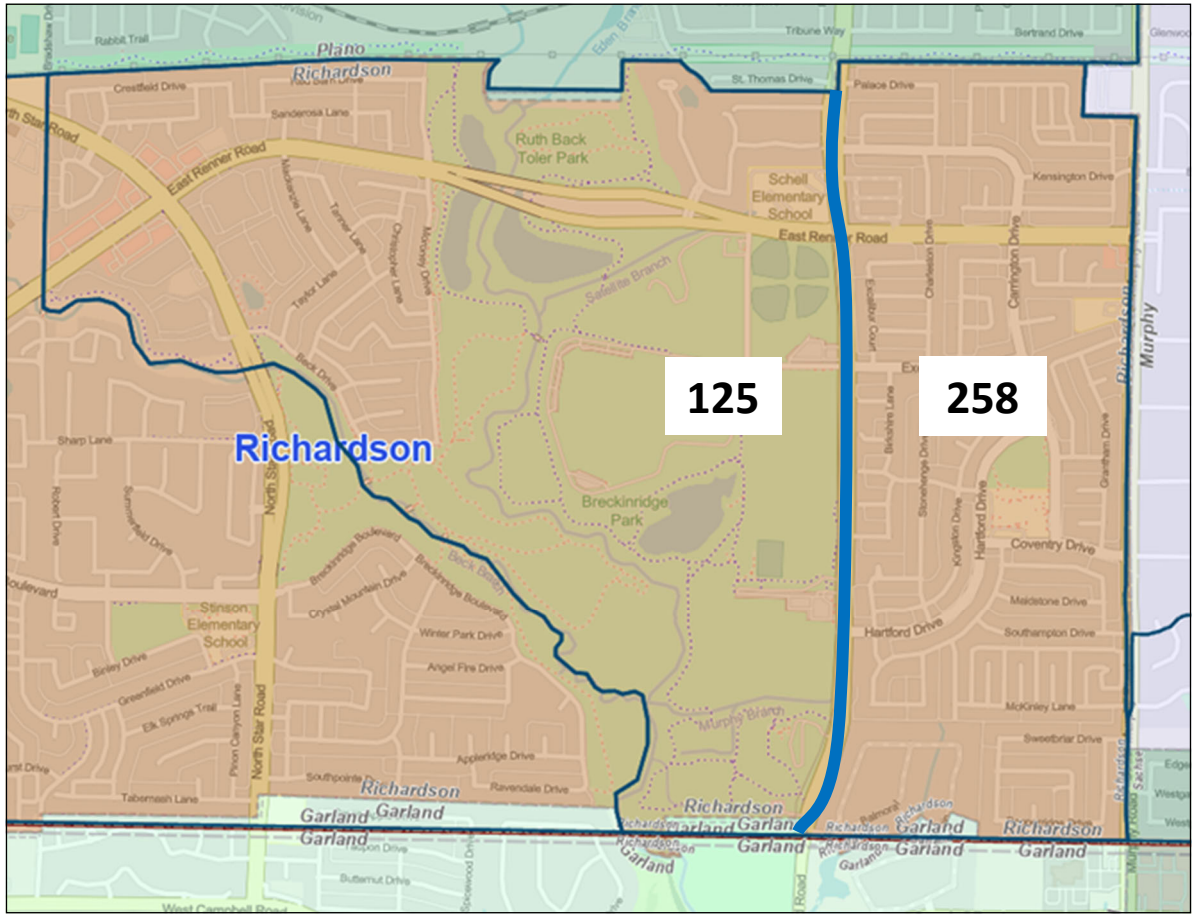

125
City: Richardson, Garland
ISD: Plano
Zip: 75082, 75044, 75094

258
City: Richardson, Garland
ISD: Plano
Zip: 75082, 75044

Precinct: 150/198

Active Voters: 5490

City: Unincorporated,
McKinney-SMD1&4, Melissa
ISD: McKinney-SMD2, Melissa
ETJ: McKinney, Melissa
Zip: 75071, 75454
SUD/MUD/WSC/MMD/MDD: McKinney MUD 1 of CC-SMD1,2,3,4,5, McKinney MUD 2 of CC-SMD1,2,3,4,5, McKinney MUD#2A, Honey Creek, MMD, North Collin SUD
Commissioner: 3-Hale
JP District: 1- Raleeh
Constable: 1-Carpenter
TX House: 61
TX School Board: 12
TX Senate: 8
US House (Congress): 3

Possible Split: Precinct line to precinct line on Olympic Crossing ***OR*** precinct line to precinct line on FM 543

FINAL SPLIT: County Road 206 at precinct line near McKinney City and Collin County line. Follow County Road 206 east to Trinity Falls Parkway. Trinity Falls Parkway south to precinct line.

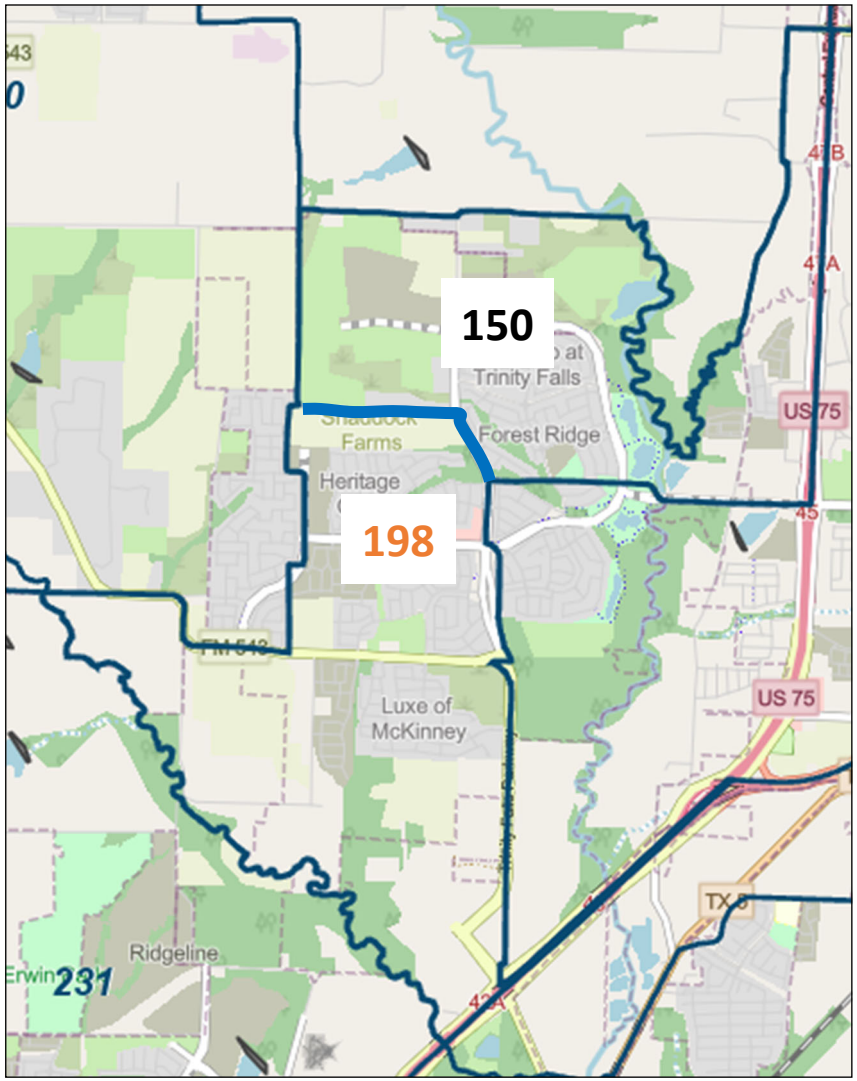

150
City: Unincorporated, Melissa
ISD: Melissa, McKinney-SMD2
ETJ: McKinney, Melissa
Zip: 75071, 75454
MUD: McKinney MUD1 of CC-SMD3,4,5, McKinney MUD2 of CC-1,2,3,4,5, McKinney MUD#2A
SUD: North Collin

198
City: Unincorporated, McKinney-SMD1&4
ISD: McKinney-SMD2
ETJ: McKinney
Zip: 75071
MUD: McKinney MUD1 of CC-SMD1,2
MMD: Honey Creek MMD1
SUD: North Collin

Precinct in orange have been reused from precincts <150 voters that were combined.

Precinct: 153/205

Active Voters: 5046

City: Sachse, Murphy
ISD: Wylie ISD, Plano ISD
Zip: 75094, 75048
Commissioner: 2-Williams
JP District: 2-Skinner
Constable: 2-Kurtz
TX House: 33
TX School Board: 12
TX Senate: 8
US House (Congress): 3

Possible Split: Dewitt Rd. (McCreary Rd.) south to Maxwell Creek/Keith Ln./Canyon Crest Dr., East on Canyon Crest Dr. to Cody Ln., northeast to Woodbridge Pkwy., southeast to on Woodbridge Pkwy. to State Highway 78 ***OR*** Dewitt Rd. (McCreary Rd.) south to Ranch Rd., Ranch Rd. east to Cody Ln. northeast, Woodbridge Pkwy. northwest to county line

FINAL SPLIT: Precinct line at McCreary Rd./Maxwell Creek Rd./DeWitt Rd., south to Canyon Crest Dr., southeast on Canyon Crest Dr. to Cody Ln., southwest on Cody Ln. to Ranch Rd. Slight southeast on Ranch Rd. to precinct line.

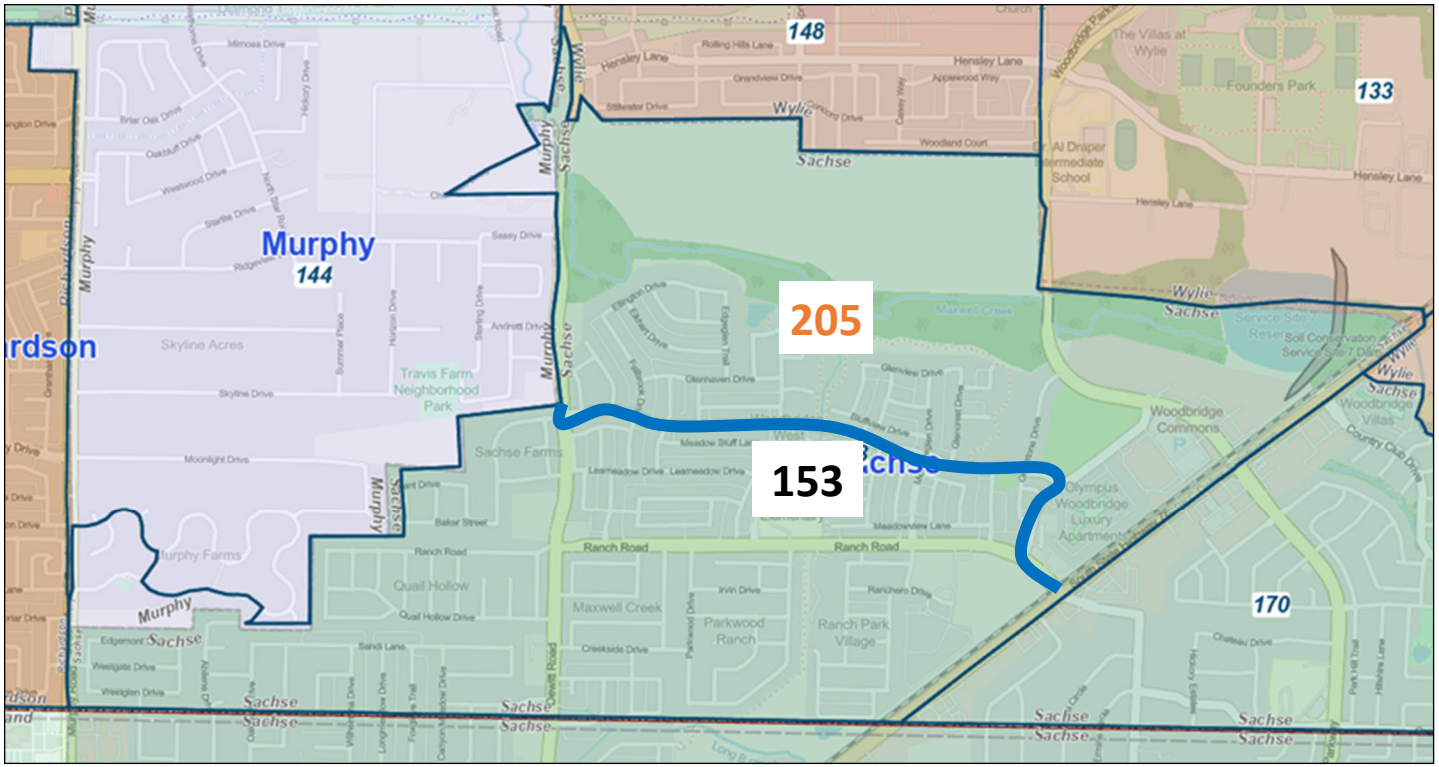

153
City: Murphy, Sachse
ISD: Wylie
Zip: 75048

205
City: Murphy, Sachse
ISD: Plano, Wylie
Zip: 75048, 75094

Precinct in orange have been reused from precincts <150 voters that were combined.

Precinct: 167/262

Active Voters: 4803

City: Plano
ISD: Plano, Frisco
Zip: 75024
Commissioner: 1-Fletcher
JP District: 4-Venegoni
Constable: 4-Asher
TX House: District 70
TX School Board: 12
TX Senate: 8
US House (Congress): 4

Possible Split: North to South on Preston Meadow Dr.

FINAL SPLIT: North to South on Preston Meadow Dr.

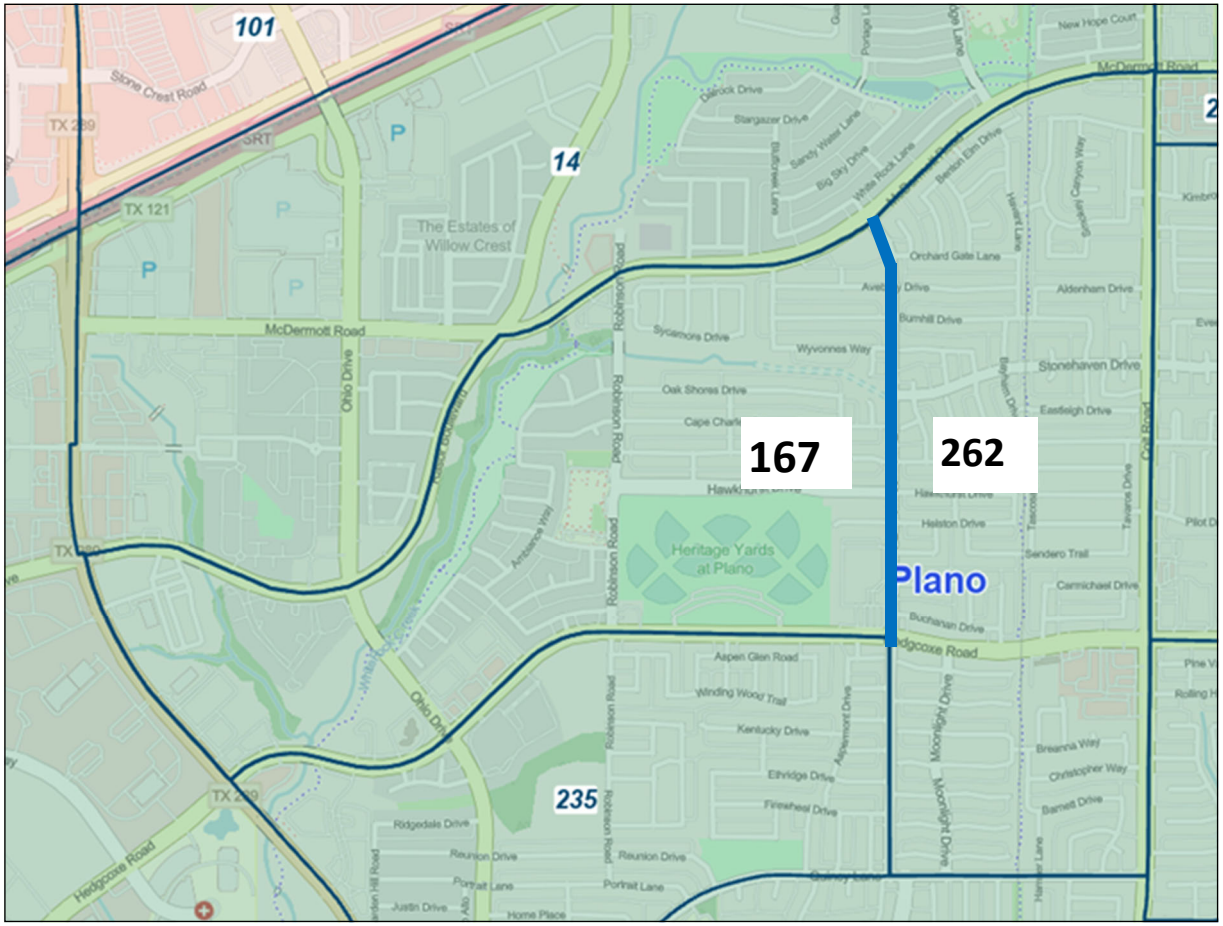

167
City: Plano
ISD: Frisco
Zip: 75024

262
City: Plano
ISD: Frisco, Plano
Zip: 75024

Precinct: 192/256

Active Voters: 5098

City: Unincorporated, Josephine, Nevada
ISD: Community, Royse City
ETJ: Farmersville, Nevada, Josephine, Royse City
Zip: 75442, 75173, 75189
MUD: East CC MUD1, Riverfield MUD1, Magnolia Pointe MUD1, Southeast CC MUD1, Greenwood MUD1
SUD: Copeville-SMD1&4, Caddo Basin, Nevada
Commissioner: 2 –Williams
JP District: 2-Skinner
Constable: 2-Kurtz
TX House: 89
TX School Board: 12
TX Senate: 8
US House (Congress): 3

Possible Split: County Road 596 (West Hubbard Rd.) east from precinct line to Sebastian Ln., South on Sebastian Ln. to W. Cook St. (FM 6), east on FM 6 (W. Cook St.), continue east through East St. to precinct line/ County Line ***OR*** FM 1778 at precinct line. Follow FM 1778 to FM 547. FM 547 to County Road 850 all the way to precinct/county line through the trees.

FINAL SPLIT: FM 1778 at precinct line. Follow FM 1778 to FM 547. FM 547 to County Road 850 all the way to precinct/county line through the trees.

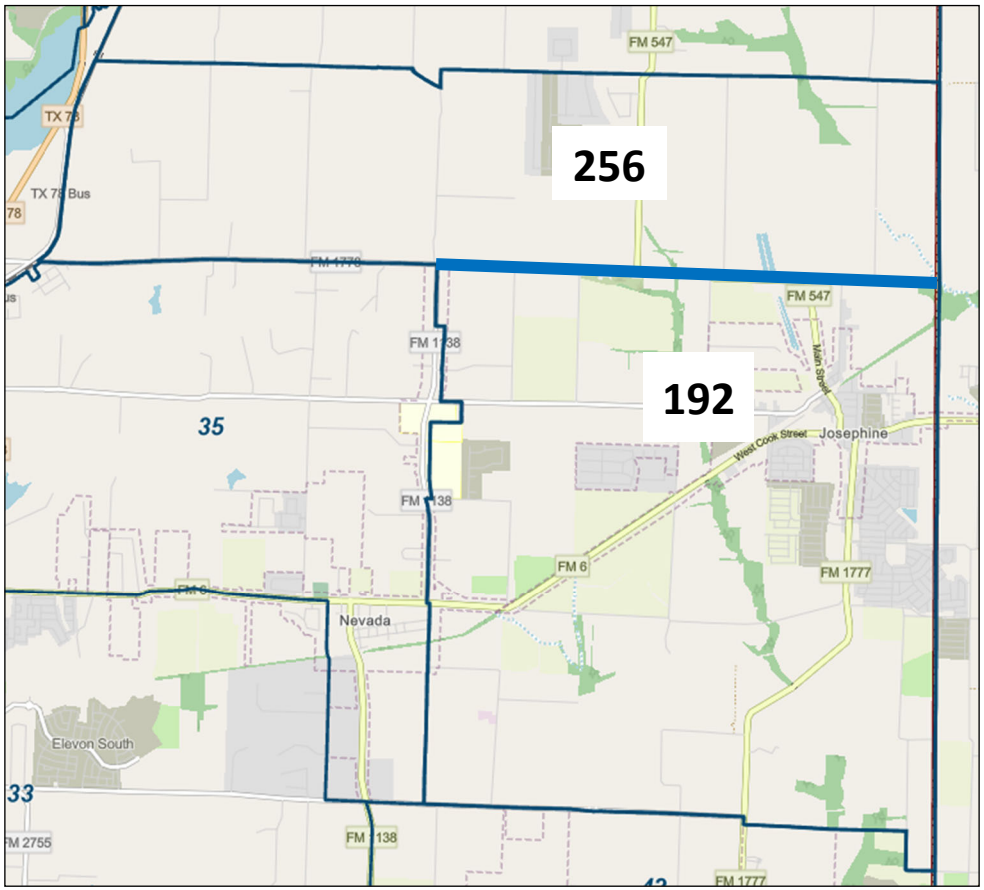

192
City: Unincorporated, Josephine, Nevada
ISD: Community, Royse City
ETJ: Nevada, Josephine, Royse City
Zip: 75173, 75189
MUD: Magnolia Pointe MUD1, Southeast CC MUD1, Greenwood MUD1, Riverfield MUD1
SUD: Caddo Basin

256
City: Unincorporated
ISD: Community
ETJ: Farmersville, Nevada, Josephine
Zip: 75442, 75173
MUD: East CCMUD1, County Line
SUD: Copeville-SMD1&4, Caddo Basin

Precinct: 220/253

Active Voters: 5488

City: Frisco
ISD: Frisco, Prosper
ETJ: Frisco
Zip: 75035
Commissioner: 1-Fletcher
JP District: 4-Venegoni
Constable: 4-Asher
TX House: 61
TX School Board: 12
TX Senate: 30
US House (Congress): 4

Possible Split: Panther Creek Pkwy. west to east (follows ISD line) ***OR*** ElDorado Pkwy. east to west

FINAL SPLIT: Panther Creek Pkwy. west to east.

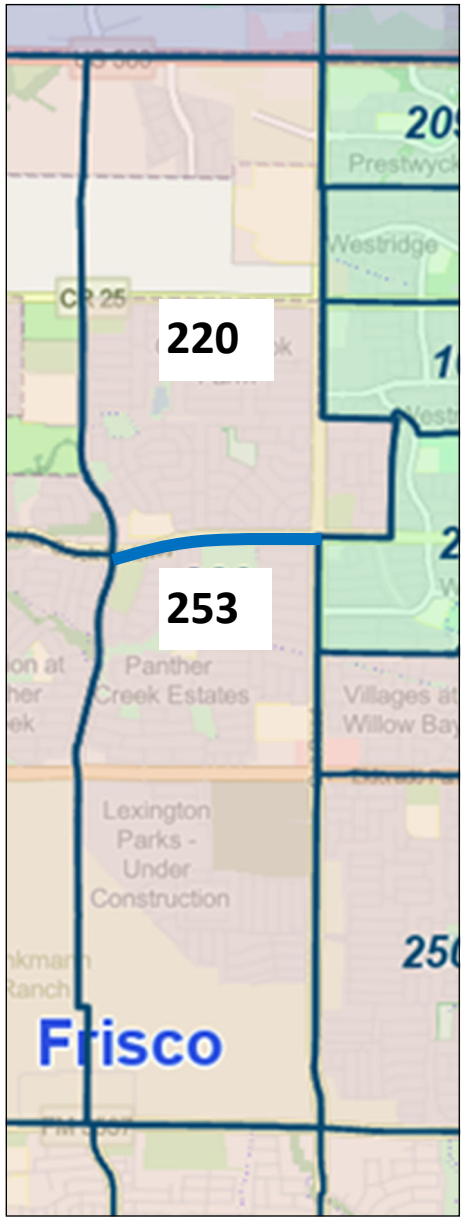

220
City: Frisco
ISD: Prosper, Frisco
ETJ: Frisco
Zip: 75035

253
City: Frisco
ISD: Frisco
Zip: 75035

Precinct: 221/261

Active Voters: 4812

City: McKinney-SMD3&4
ISD: McKinney ISD-SMD2&4
Zip: 75071
Commissioner: 1-Fletcher
JP District: 4-Venegoni
Constable: 4-Asher
TX House: 61
TX School Board: 12
TX Senate: 8
US House (Congress): 3

Possible Split: N. Stonebridge Dr. at precinct line east then south to Habersham Way. Habersham Way east, then southeast to precinct line, ***OR*** Grassmere Ln. at W. University Dr. (Hwy 380) at precinct line. Continue south on Grassmere Ln. through greenbelt to N. Stonebridge Dr. (McKinney ISD Single Member Districts 2 and 4 boundary lines). Follow N. Stonebridge Dr. south to precinct line.

FINAL SPLIT: Grassmere Ln. at W. University Dr (Hwy 380) at precinct line. Continue south on Grassmere Ln. through greenbelt to N. Stonebridge Dr. (McKinney ISD Single Member Districts 2 and 4 boundary lines). Follow N. Stonebridge Dr./Stonebridge Dr. south to precinct line.

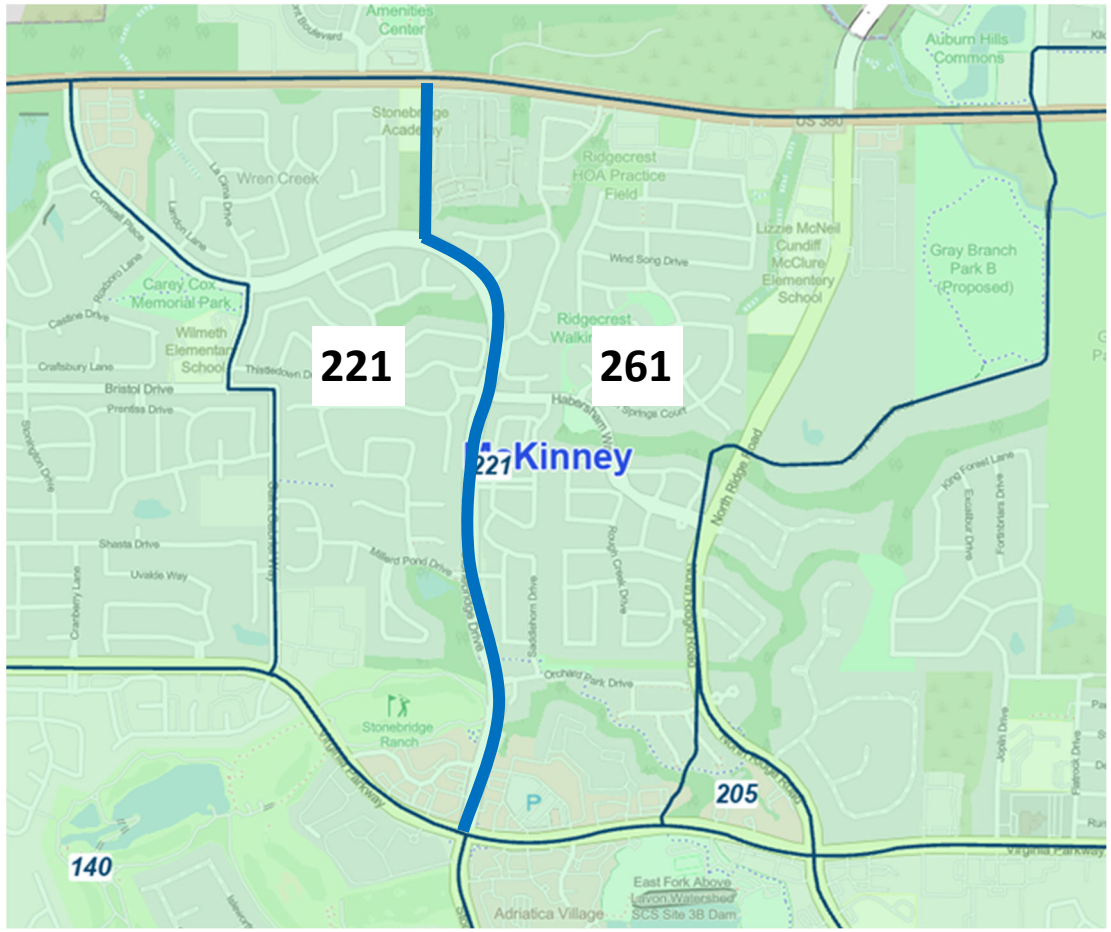

221
City: McKinney- SMD3
ISD: McKinney-SMD2&4
Zip: 75071

261
City: McKinney-SMD3&4
ISD: McKinney-SMD2&4
Zip: 75071

Precinct: 228/254

Active Voters: 5725

City: Unincorporated, Princeton
ISD: Princeton
ETJ: Lowry Crossing, Princeton
Zip: 75407
WSC: Milligan
Commissioner: 3-Hale
JP District: 2-Skinner
Constable: 2-Kurtz
TX House: 89
TX School Board: 12
TX Senate: 8
US House (Congress): 3

Possible Split: US 380 west to east ***OR*** North Beauchamp Blvd. north to south.

FINAL SPLIT: North Beauchamp Boulevard north to south.

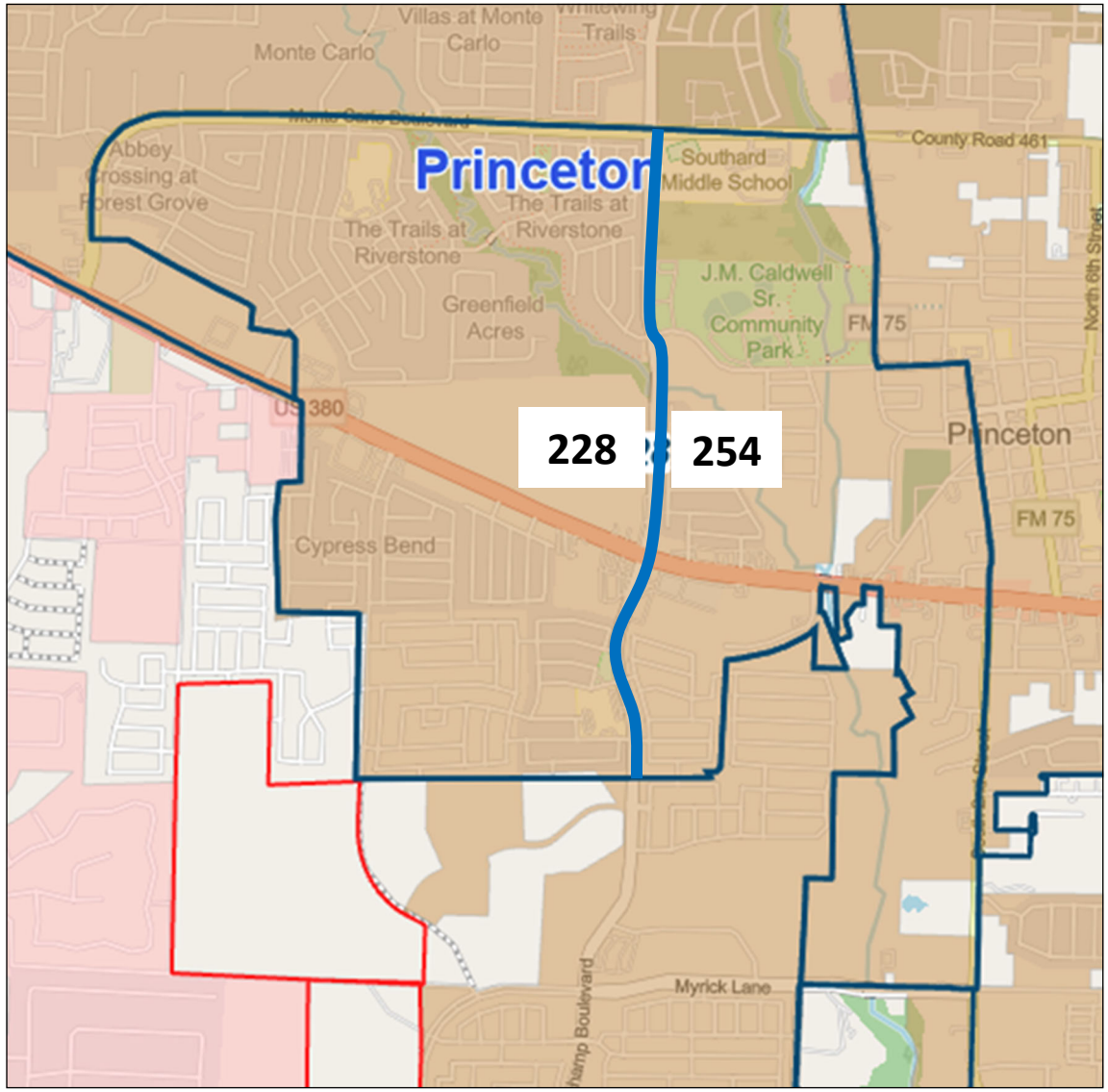

228
City: Princeton
ISD: Princeton
ETJ: Lowry Crossing
Zip: 75407

254
City: Unincorporated, Princeton
ISD: Princeton
ETJ: Princeton
Zip: 75407