**COLLIN COUNTY TOLL ROAD AUTHORITY**

CITY OF CELINA
COLLIN COUNTY, TEXAS

FROM: COLLIN/DENTON COUNTY LINE TO FM 2478
NET PROJECT LENGTH: 32916.72 FT = 6.234 MILES

CONSTRUCTION OF COLLIN COUNTY OUTER LOOP SEGMENT 3
COMPRISING OF VARIOUS MAINLANE, FRONTAGE ROADS, INTERCHANGES AND RAMPS

| | |
|---|---|
| ROADWAY FUNCTIONAL CLASSIFICATION: | URBAN FREEWAY |
| DESIGN SPEED (CURVES): | NEAR TERMINI |
| DESIGN SPEED (MAINLANES): | 75 MPH |
| DESIGN SPEED (FRONTAGE ROAD): | 50 MPH |
| DESIGN SPEED (RAMPS): | 50 MPH |
| DESIGN SPEED (CROSS STREETS): | 45 MPH |
| GEODETIC DATUM: | HORIZ: TX-NSF VERT: NAVD 88 |
| GOOGLE EARTH IMAGERY DATE: | 2/1/2018 |

| | |
|---|---|
| K FIRE: | 75 |
| FRONTAGE LOOP BL: | 2 |
| FRONTAGE ROADS: | 2 |
| RAMPS: | 0 |

## LOCATION MAP

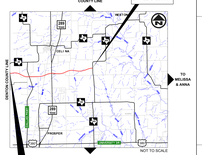


SCALE (IN FEET)
0 100 200
HORIZONTAL PLAN
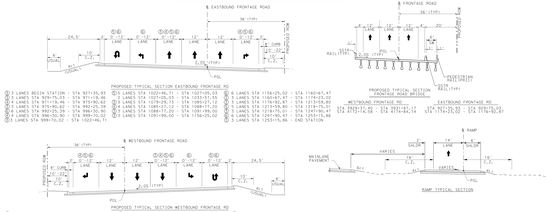
## PROPOSED ULTIMATE TYPICAL SECTIONS